

Sandy Point Koala Survey 2024

From 28 Dec to 3 January

Organised and compiled by Wildlife in Sandy Point
(WiSP)

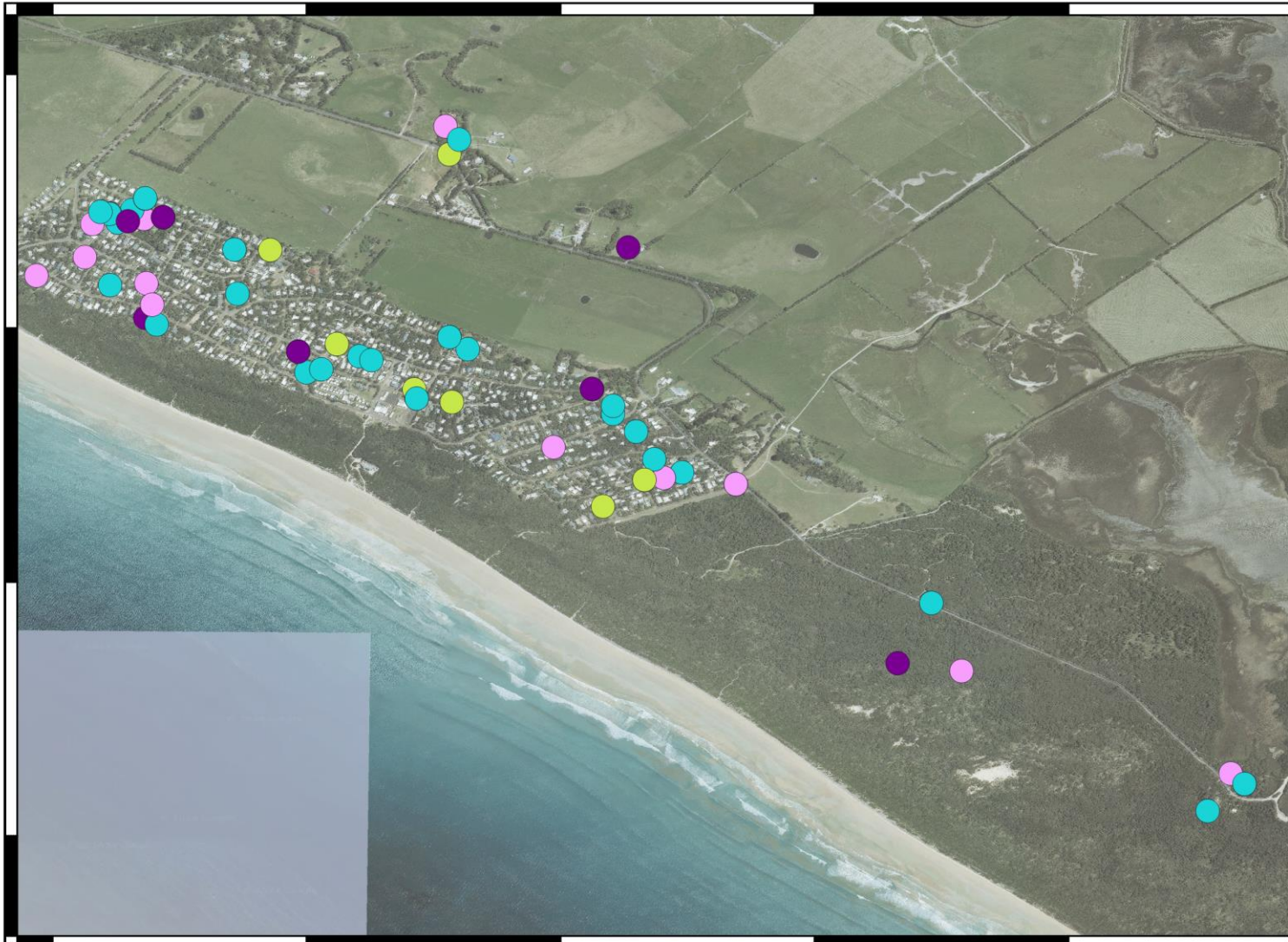


Stats and Observations

- 71 Reported sightings (last year 74) – 2 outside of the area reported to FOE and not counted; many outside the duration. All captured for future analysis.
- 59 Photos and 5 videos received
- 9 mum and bub pairs reported (6-7 different pairs) – 11 pairs last year
- 59 separate observers (last year 57)
- Due to the increase in observations can only give a range from 30-45 individual koalas again, However this year we can distinguish 26 individuals based on timing and location.
- One injured koalas observed; injured front paw (mum with bub)
- Like last year males appeared to be ‘chasing’ females including those with joeys
- This year WiSP conducted a short duration count in the Reserve. Two koala (1 male 1 female) were observed near the Henderson Homestead. Four koalas were observed on the manna gum plantation side of the reserve (mum and bub, male and female). Will continue this format.





Sandy Point Koala Survey 2024



38.820°S
38.828°S
38.835°S
38.843°S

Legend

- female
- male
- mum and bub
- unknown



146.115°E 146.122°E 146.130°E 146.137°E 146.145°E

Project : Sandy Point koala survey 2024

Data Sources : Satellite imagery provided by VIC gov, koala observations collected by Sandy Point community and visitors

Document ID : SPK_001

Source Coordinate System : WGS84

Date : 13 / 01 / 2024

Display Coordinate System : WGS84







2 Banksia Ave 3 Jan 24



2 Oak St 3 Jan 24




3 Park Ave 29 Dec 23





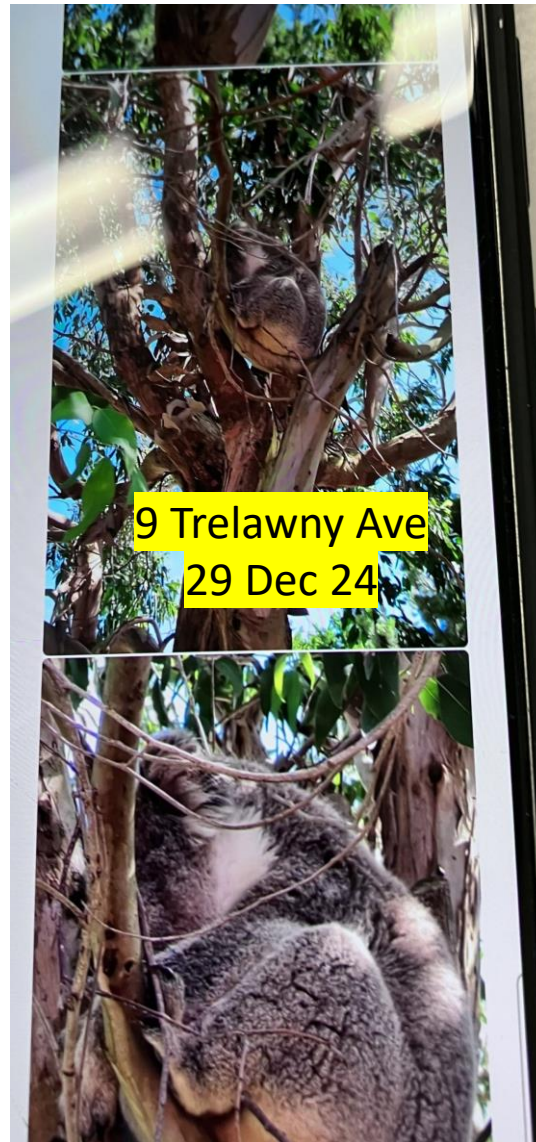
6 Sunshine Rise 30 Dec 23



7 Anderson Ave 30 Dec 24



7 Banksia Ave 3 Jan 24



9 Trelawny Ave
29 Dec 24




10 Sunshine Rise
31 Dec 23



Ash Ave 29 Dec 23




12 Anderson Ave 30 Dec 23




12 Ash Av 29 Dec 23




12 Beach Pde 31 Dec 23



13 Banksia Ave 31 Dec 23




15 Banksia Ave 3 Jan 24



16 Ash Ave 28 Dec 23



16 The Boulevard 3 Jan 24



16 A Ash Ave 2 Jan 24 (2)






16 A Ash Ave 28 Dec 23



16A Ash Ave 30 Dec 23



25 Ocean View 1 Jan 24







26 Ash Ave 28 Dec 23




26 Ash Ave 31 Dec 23





36 The Boulevard
28 Dec 23







41 Beach Pde 3 Jan 24



42 Ennisvale 31 Dec 23



51 Ash Ave 3 Jan 24





58 Beach Pde 2 Jan 24



59 Sunshine Rise 28 Dec 23



59 Sunshine Rise 30 Dec 23






65 Sandy Point Rd 29 Dec23



65 Sandy Point Rd 29 Dec 23








86 The Boulevard 31 Dec 23




1135 Sandy Point Rd 28 Dec
Dec







Church and Ocean View Pde 2 Jan 24





Graeme and Anderson Ave 30 Dec 23





400 Sandy Point Rd 1 Jan 24



Henderson Homestead

29 Dec 23




Henderson Homestead 29 Dec 23





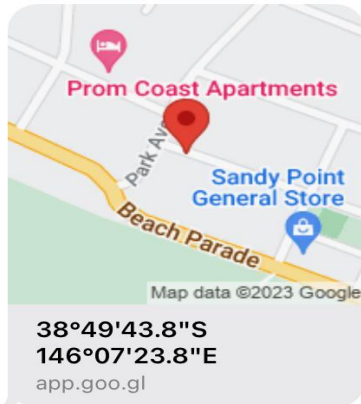
Manuka and Sandy Point Rd 3 Jan 24



iMessage
Fri, 29 Dec at 3:33 pm

Hey there is a Male on Ocean View Parade just behind caravan park fence.


Thank you!




Pin to show in Google Maps

He's just behind my van, he was calling all night and today.

Park and Ocean View Pde
28 Dec 23



Park and Ocean View Pde
29 Dec 23





Park and Sunshine

2 Jan 24



Reserve Plantation side 1 29 Dec 23



Reserve Plantation 2

29 Dec 23